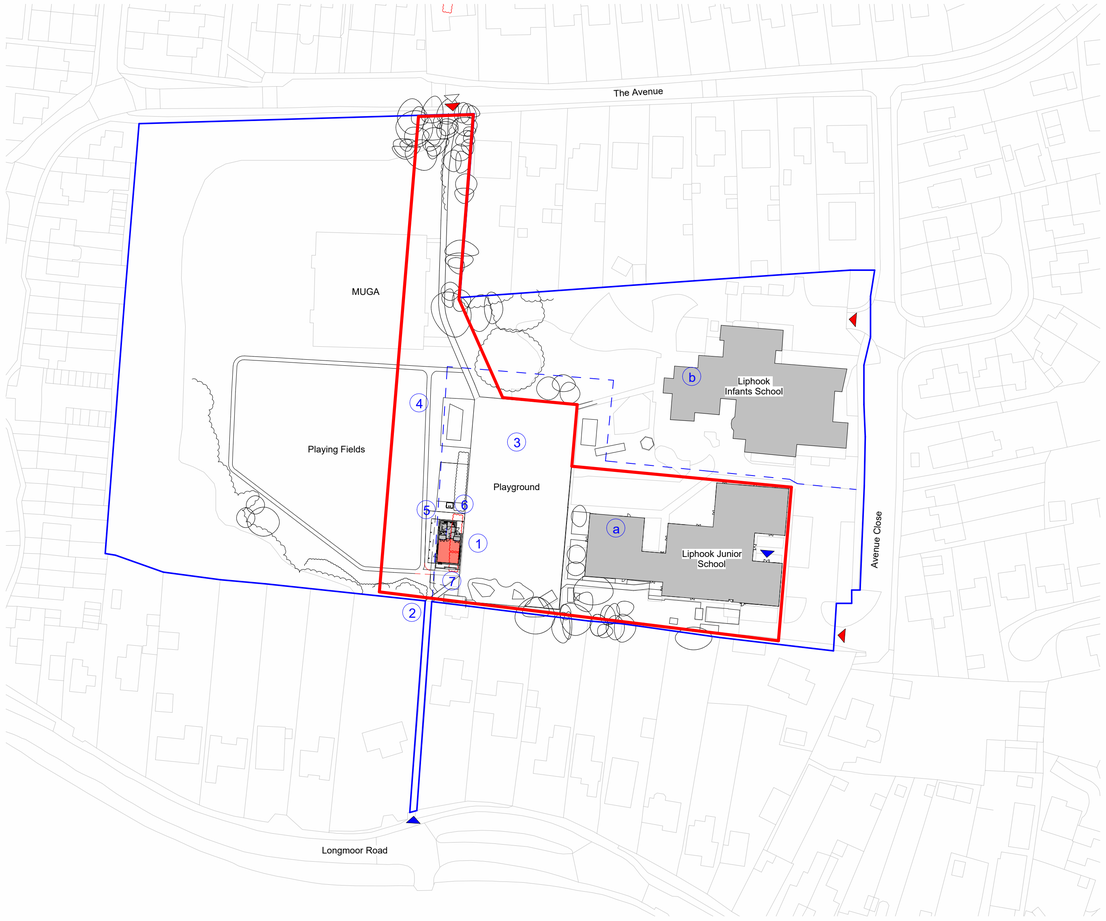

Proposed Site Plan

@1:1250
0 10 50 100m

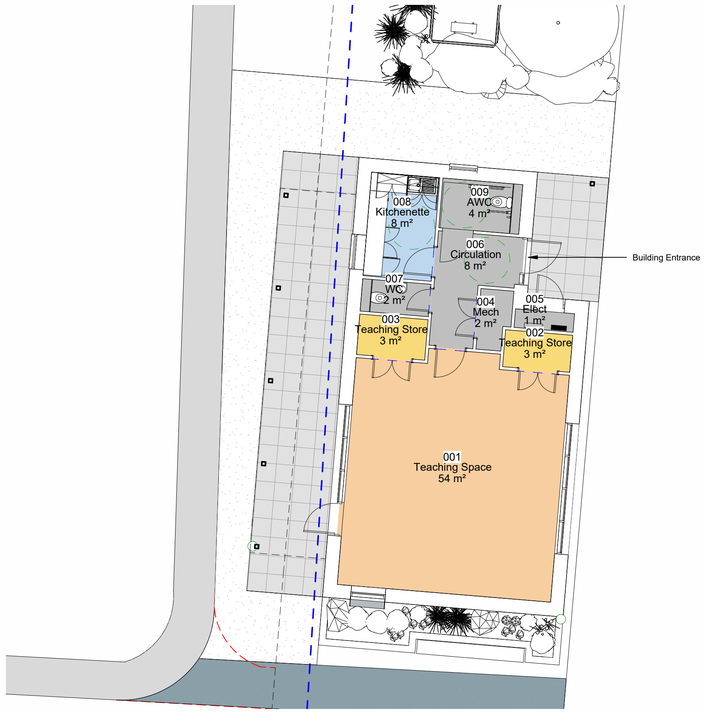

Proposed Plan

@1:100
0 1 5m



Proposed Elevation - West

Proposed Elevation - East

@1:100
0 1 5m

Perspective View from playground

Perspective View from playing fields (west)

© Crown copyright 2017
Do not scale from drawings. Verify all dimensions on site prior to construction. This drawing is to be read in conjunction with all relevant documents and drawings. Report all discrepancies to MoJ immediately.

No unauthorised use, disclosure, storage or copying.

Project Appraisal Key

LOCATION PLAN:

- a Junior School main building
- b Infants School main building

PROPOSED SITE PLAN:

- 1 Proposed Teaching Pavilion
- 2 Existing Pedestrian access (pick up & drop off)
- 3 Existing Hardplay
- 4 Existing Playing Fields with Mid-day mile track
- 5 Proposed hard landscaping
- 6 Proposed ASHP Compound and Soft Landscaping
- 7 Proposed Soft Landscaping and Rain Garden planter

- Teaching - New Build
- Non-Teachning New Build
- Existing Pedestrian Access
- Existing Vehicular Access
- Contractor Access
- Site ownership boundary
- Site under the Diocese of Portsmouth ownership
- Site Boundary

N

REV	DATE	DESCRIPTION	DRAW	CHK
P01	13/04/2023	Drawing views updated as per comments	MM	LP

KEY PLAN

PROJECT STATUS
PLANNING

CLIENT
Hampshire County Council

mace
155 Moorgate, London, EC2M 6XB
www.macegroup.com

PROJECT Name / Site
Liphook Infants and Junior School
Avenue Close, Liphook GU30 7QE

DRAWING TITLE
Project Appraisal

PROJECT NO.	DRAWN BY	DATE	CHK BY	DATE	APPD BY	DATE
39392	MM	03/16/23	AD		NH	

DRAWING NUMBER: (PROJECT-ORIGINATOR-FUNCTION-SPATIAL-FORM-ROLE-NUMBER)
P13072-MAC-XX-XX-DR-A-1800

SHEET NO.	SCALE	ORIG. SHEET SIZE	REV.
1 of 1	As indicated	@A1	P01

DATA SECURITY CLASSIFICATION	SUITABILITY
FOR INFORMATION	S03

\\mace.co.uk\Global\gbr\Designs\London\39392 - HCC Schools_Bordon - Liphook - Sharps Copse\Liphook Infant & Junior\04 CAD\04.01 Architect\01-WIP\BIBP13072-MAC-XX-XX-M3-A-0001-NativeArchitecture\Bibfolder.rvt